

# Attachment 1

To MDEQ Stormwater Discharge Permit Application

(Section IV map)

(Section V Table 1)








# Genesee Township MS4 Outlets

Lower Flint River Watershed

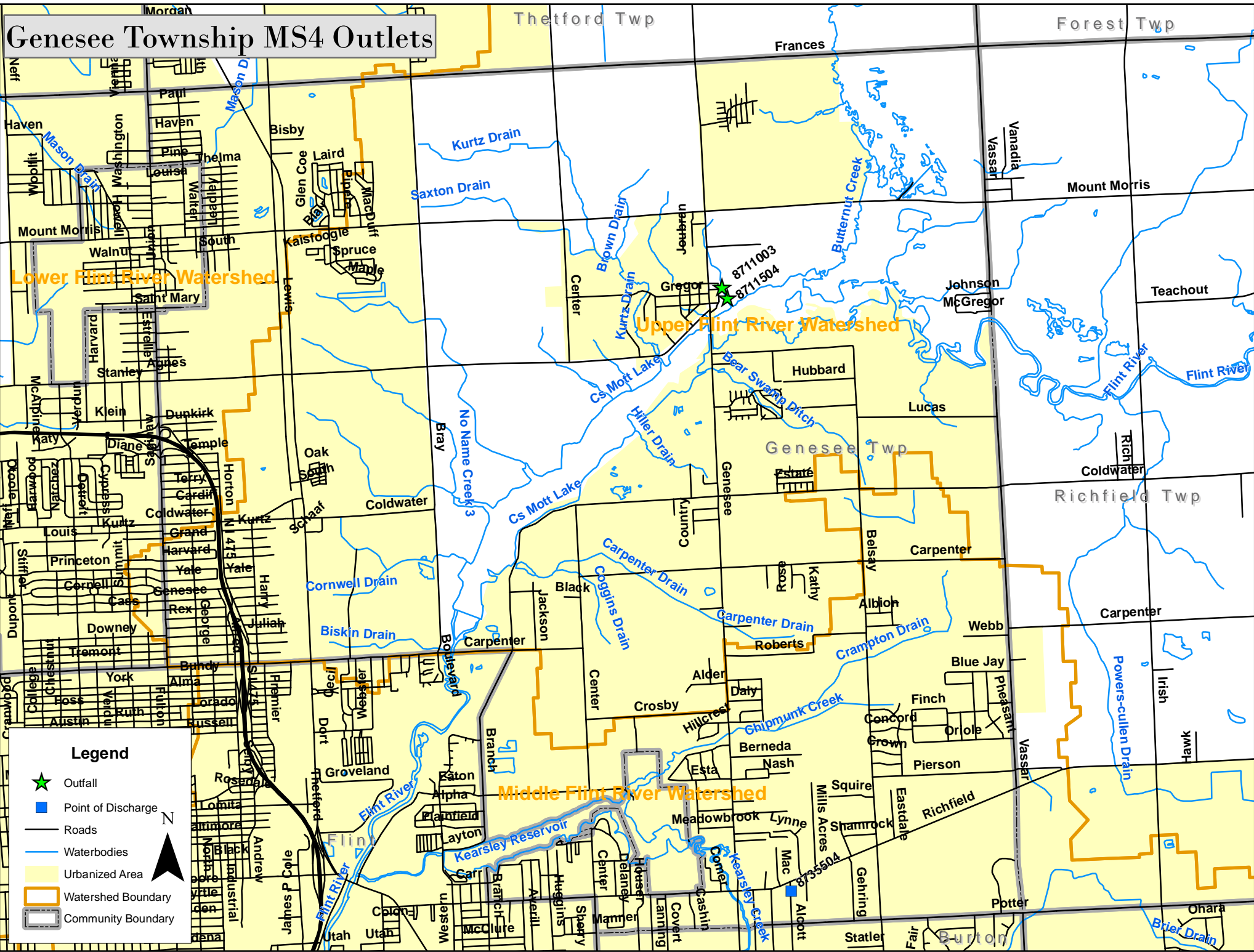
Upper Flint River Watershed

Middle Flint River Watershed

**Legend**

-  Outfall
-  Point of Discharge
-  Roads
-  Waterbodies
-  Urbanized Area
-  Watershed Boundary
-  Community Boundary

N



Genesee Township

Outfall/Point of Discharge ID No	Structure Type	Receiving Water	Latitude	Longitude
8711003	Outfall	Green Arbor Drain	43.112790	-83.615710
8711504	Outfall	Green Arbor Drain	43.111667	-83.615000
8735504	Point of Discharge	Kearsley Creek	43.051123	-83.608532