

**DIMOND INTERCOUNTY DRAIN
DRAINAGE DISTRICT
LANDS ADDED AND REMOVED DRAINAGE DISTRICT
TUSCOLA COUNTY DRAIN COMMISSIONER - ROBERT J. MANTEY
GENESEE COUNTY DRAIN COMMISSIONER - JEFFERY WRIGHT**

0.74 MILES TOTAL

PREVIOUS DISTRICT
BOUNDARY

CORRECTED
DISTRICT
BOUNDARY

POINT OF
ENDING

POINT OF
BEGINNING

32

TUSCOLA COUNTY
MILLINGTON TWP.
T10N-R8E

GENESEE COUNTY
FOREST TWP.
T9N-R8E








IRISH RD.

IRISH RD.

WILLARD RD.

HARRIS RD.

LEGEND

-  DRAINAGE DISTRICT BOUNDARY
-  DRAIN
-  MUNICIPAL BOUNDARIES
-  COUNTY BOUNDARIES
-  ROADS
-  LANDS PROPOSED TO BE ADDED
-  LANDS PROPOSED TO BE REMOVED

