







EROSION CONTROL MEASURES (CONTINUED)

KEY	SESC MEASURE	SYMBOL	WHERE USED
35	Temporary Bypass Channel		In and adjacent to a stream when flow conditions prevent completing work activity without diverting flow around a work area.
36	Sediment Basin		When working in the drain, or drain easement.
37	Sediment Sump (Trap)		For use in upland areas prior to entering a drain or within a drain in conjunction with a culvert installation or cleanout.
38	Sheet Piling		As a permanent measure in locations where a vertical bank is required and other erosion control measures have failed. As a weir. As a temporary cofferdam during construction.
39	Dewatering/Bypass Pumping		When construction or maintenance activities are limited by the presence of water and a dry work area is required.
40	Turbidity Curtain		Within a stream or drain parallel to flow when a slack water area is necessary to isolate earth change activities from a lake or channel.